

# Waitsfield Scrag Forest Forest Stand Map

Waitsfield Scrag Forest  
640 acres  
Map Created by K.Sharpless  
September 28, 2012

Property of:










**Town of Waitsfield**

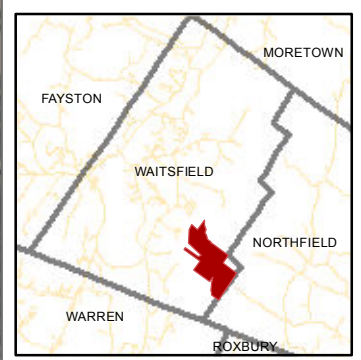
Located in:

**Waitsfield, Vermont**

Map is not a survey.  
Data provided by  
Vermont Land Trust,  
Russ Barrett,  
State of Vermont,  
and Kristen Sharpless.  
Esri Basemap Imagery

## Legend

-  Town Boundary
  -  Parcel Boundary
  -  Special Treatment Area
  -  Parking
  -  Road
  -  Trail
  -  Stream
  -  Water
  -  Forest Stands
- 1:15,000
- 0.0 0.1 0.2 0.3 0.4 Miles



Locator Map

Stand	Type	Acres
1	Northern Hardwoods	195
2	Northern Hardwoods	53
3	Northern Hardwoods	98
4	Mixedwoods - Paper Birch - Spruce	60
5	Spruce - Hardwood (Special Treatment Area)	124
6, 7, 8, 9	High-Elevation Spruce - Hardwood	115
<b>Total</b>		<b>645</b>

