

Waitsfield Scrag Forest Orthophoto Map

Waitsfield Scrag Forest
640 acres
Map Created by K.Sharpless
September 28, 2012

Property of:















Town of Waitsfield

Located in:

Waitsfield, Vermont

Map is not a survey.
Data provided by
Vermont Land Trust,
Russ Barrett,
State of Vermont,
and Kristen Sharpless.
ESRI Basemap Imagery

Legend

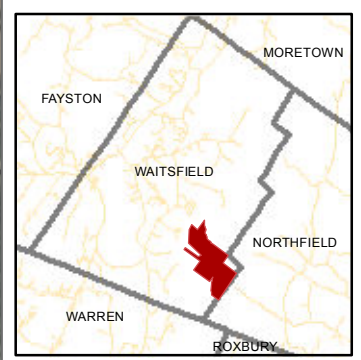
-  Town Boundary
-  Parcel Boundary
-  Special Treatment Area
-  Parking
-  Road
-  Trail
-  Logging Road
-  Water
-  Stream
-  Waterfall
-  Water crosses trail
-  Cultural Feature
-  Landing - Planned
-  Tower



1:15,000

00.0 0.1 0.2 0.3 0.4

Miles



Locator Map

Dave Gavett's
Sugarworks

Scrag Corp



Kisiel
Property

Joslyn

Beaver Ponds

Scrag Corp



Bowen Rd

Anonymous

Tucker

Bowen Road
Trailhead



1:5000

Anonymous

Monti Rd