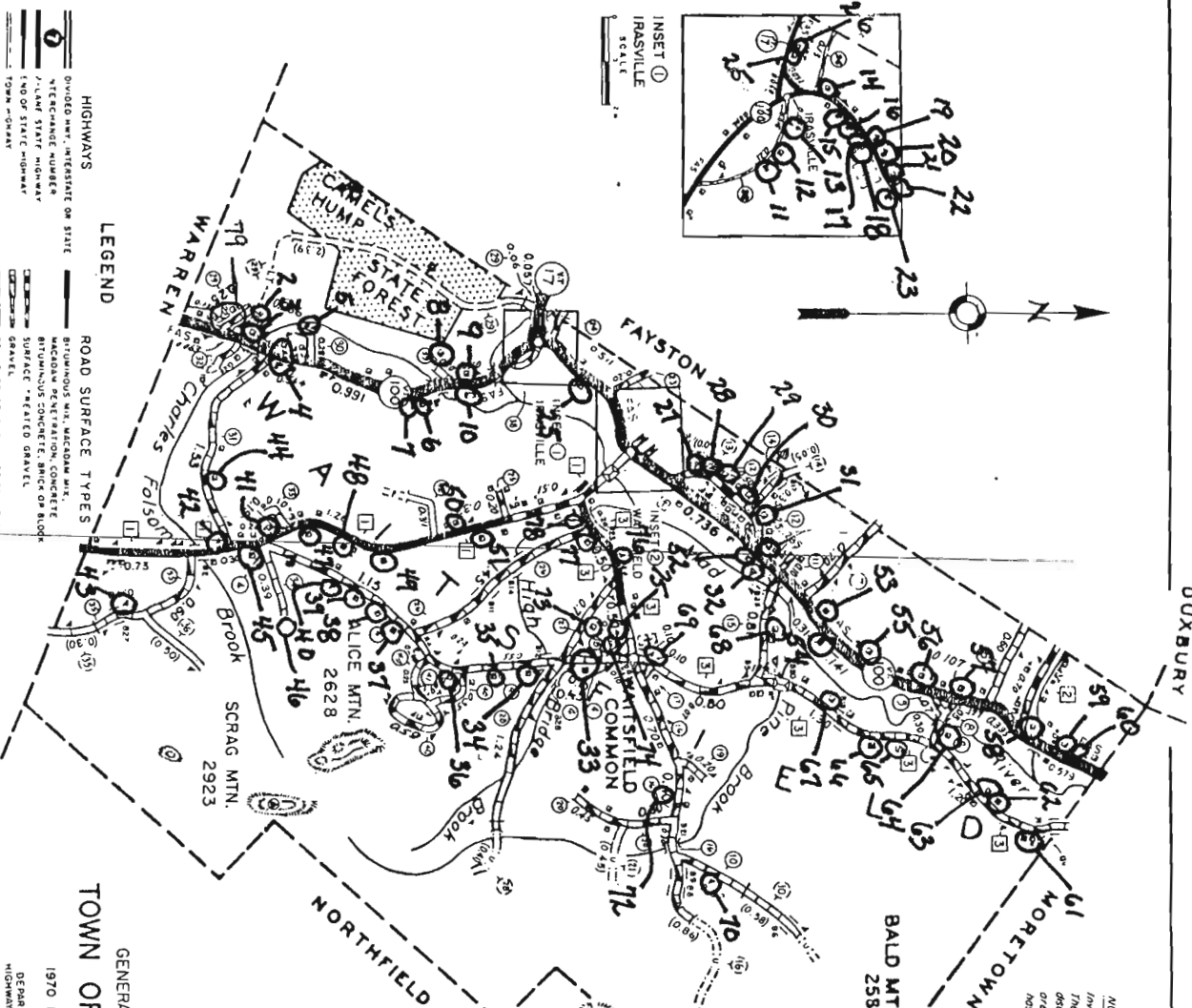
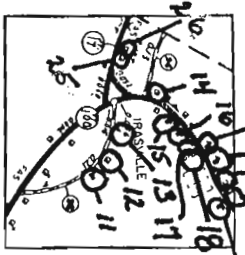


SUMMARY OF TOWN HIGHWAYS

CLASS	LENGTH (MILES)	PERCENTAGE OF TOTAL
1	2.80	0.10
2	0.10	0.04
3	0.10	0.04
4	0.07	0.03
5	0.37	0.15
6	0.10	0.04
7	0.10	0.04
8	0.10	0.04
9	0.10	0.04
10	0.37	0.15
11	0.10	0.04
12	0.10	0.04
13	0.10	0.04
14	0.35	0.14
15	0.41	0.16
16	0.07	0.03
17	0.07	0.03
18	0.10	0.04
19	0.10	0.04
20	0.10	0.04
21	0.10	0.04
22	0.10	0.04
23	0.10	0.04
24	0.10	0.04
25	0.10	0.04
26	0.10	0.04
27	0.10	0.04
28	0.10	0.04
29	0.10	0.04
30	0.10	0.04
31	0.10	0.04
32	0.10	0.04
33	0.10	0.04
34	0.10	0.04
35	0.10	0.04
36	0.10	0.04
37	0.10	0.04
38	0.10	0.04
39	0.10	0.04
40	0.10	0.04
41	0.10	0.04
42	0.10	0.04
43	0.10	0.04
44	0.10	0.04
45	0.10	0.04
46	0.10	0.04
47	0.10	0.04
48	0.10	0.04
49	0.10	0.04
50	0.10	0.04
51	0.10	0.04
52	0.10	0.04
53	0.10	0.04
54	0.10	0.04
55	0.10	0.04
56	0.10	0.04
57	0.10	0.04
58	0.10	0.04
59	0.10	0.04
60	0.10	0.04
61	0.10	0.04
62	0.10	0.04
63	0.10	0.04
64	0.10	0.04
65	0.10	0.04
66	0.10	0.04
67	0.10	0.04
68	0.10	0.04
69	0.10	0.04
70	0.10	0.04
71	0.10	0.04
72	0.10	0.04
73	0.10	0.04
74	0.10	0.04
75	0.10	0.04
76	0.10	0.04
77	0.10	0.04
78	0.10	0.04
79	0.10	0.04
80	0.10	0.04
81	0.10	0.04
82	0.10	0.04
83	0.10	0.04
84	0.10	0.04
85	0.10	0.04
86	0.10	0.04
87	0.10	0.04
88	0.10	0.04
89	0.10	0.04
90	0.10	0.04
91	0.10	0.04
92	0.10	0.04
93	0.10	0.04
94	0.10	0.04
95	0.10	0.04
96	0.10	0.04
97	0.10	0.04
98	0.10	0.04
99	0.10	0.04
100	0.10	0.04
TOTALS	1670	100.00



LEGEND

- HIGHWAYS**
- Divided hwy., Interstate or State
 - Interchange number
 - 1-Lane State Highway
 - 2-Lane State Highway
 - 3-Lane State Highway
 - 4-Lane State Highway
 - 5-Lane State Highway
 - 6-Lane State Highway
 - 7-Lane State Highway
 - 8-Lane State Highway
 - 9-Lane State Highway
 - 10-Lane State Highway
 - 11-Lane State Highway
 - 12-Lane State Highway
 - 13-Lane State Highway
 - 14-Lane State Highway
 - 15-Lane State Highway
 - 16-Lane State Highway
 - 17-Lane State Highway
 - 18-Lane State Highway
 - 19-Lane State Highway
 - 20-Lane State Highway
 - 21-Lane State Highway
 - 22-Lane State Highway
 - 23-Lane State Highway
 - 24-Lane State Highway
 - 25-Lane State Highway
 - 26-Lane State Highway
 - 27-Lane State Highway
 - 28-Lane State Highway
 - 29-Lane State Highway
 - 30-Lane State Highway
 - 31-Lane State Highway
 - 32-Lane State Highway
 - 33-Lane State Highway
 - 34-Lane State Highway
 - 35-Lane State Highway
 - 36-Lane State Highway
 - 37-Lane State Highway
 - 38-Lane State Highway
 - 39-Lane State Highway
 - 40-Lane State Highway
 - 41-Lane State Highway
 - 42-Lane State Highway
 - 43-Lane State Highway
 - 44-Lane State Highway
 - 45-Lane State Highway
 - 46-Lane State Highway
 - 47-Lane State Highway
 - 48-Lane State Highway
 - 49-Lane State Highway
 - 50-Lane State Highway
 - 51-Lane State Highway
 - 52-Lane State Highway
 - 53-Lane State Highway
 - 54-Lane State Highway
 - 55-Lane State Highway
 - 56-Lane State Highway
 - 57-Lane State Highway
 - 58-Lane State Highway
 - 59-Lane State Highway
 - 60-Lane State Highway
 - 61-Lane State Highway
 - 62-Lane State Highway
 - 63-Lane State Highway
 - 64-Lane State Highway
 - 65-Lane State Highway
 - 66-Lane State Highway
 - 67-Lane State Highway
 - 68-Lane State Highway
 - 69-Lane State Highway
 - 70-Lane State Highway
 - 71-Lane State Highway
 - 72-Lane State Highway
 - 73-Lane State Highway
 - 74-Lane State Highway
 - 75-Lane State Highway
 - 76-Lane State Highway
 - 77-Lane State Highway
 - 78-Lane State Highway
 - 79-Lane State Highway
 - 80-Lane State Highway
 - 81-Lane State Highway
 - 82-Lane State Highway
 - 83-Lane State Highway
 - 84-Lane State Highway
 - 85-Lane State Highway
 - 86-Lane State Highway
 - 87-Lane State Highway
 - 88-Lane State Highway
 - 89-Lane State Highway
 - 90-Lane State Highway
 - 91-Lane State Highway
 - 92-Lane State Highway
 - 93-Lane State Highway
 - 94-Lane State Highway
 - 95-Lane State Highway
 - 96-Lane State Highway
 - 97-Lane State Highway
 - 98-Lane State Highway
 - 99-Lane State Highway
 - 100-Lane State Highway
- ROAD SURFACE TYPES**
- Bituminous mix., wet-drum mix.
 - Medium penetration concrete
 - High penetration concrete
 - Surface treated gravel
 - Gravel
 - Soil, surface, and class gravel
 - Gravel and drained earth
 - Unimproved earth
 - Primitive
- BRIDGES**
- Bridge on culvert (less than 5 spans)
 - Bridge on culvert (6 thru 20 spans)
 - Class 1 town highway
 - Class 2 town highway
 - Class 3 town highway
 - Class 4 town highway
 - Class 5 town highway
 - Class 6 town highway
 - Class 7 town highway
 - Class 8 town highway
 - Class 9 town highway
 - Class 10 town highway
 - Class 11 town highway
 - Class 12 town highway
 - Class 13 town highway
 - Class 14 town highway
 - Class 15 town highway
 - Class 16 town highway
 - Class 17 town highway
 - Class 18 town highway
 - Class 19 town highway
 - Class 20 town highway
 - Class 21 town highway
 - Class 22 town highway
 - Class 23 town highway
 - Class 24 town highway
 - Class 25 town highway
 - Class 26 town highway
 - Class 27 town highway
 - Class 28 town highway
 - Class 29 town highway
 - Class 30 town highway
 - Class 31 town highway
 - Class 32 town highway
 - Class 33 town highway
 - Class 34 town highway
 - Class 35 town highway
 - Class 36 town highway
 - Class 37 town highway
 - Class 38 town highway
 - Class 39 town highway
 - Class 40 town highway
 - Class 41 town highway
 - Class 42 town highway
 - Class 43 town highway
 - Class 44 town highway
 - Class 45 town highway
 - Class 46 town highway
 - Class 47 town highway
 - Class 48 town highway
 - Class 49 town highway
 - Class 50 town highway
 - Class 51 town highway
 - Class 52 town highway
 - Class 53 town highway
 - Class 54 town highway
 - Class 55 town highway
 - Class 56 town highway
 - Class 57 town highway
 - Class 58 town highway
 - Class 59 town highway
 - Class 60 town highway
 - Class 61 town highway
 - Class 62 town highway
 - Class 63 town highway
 - Class 64 town highway
 - Class 65 town highway
 - Class 66 town highway
 - Class 67 town highway
 - Class 68 town highway
 - Class 69 town highway
 - Class 70 town highway
 - Class 71 town highway
 - Class 72 town highway
 - Class 73 town highway
 - Class 74 town highway
 - Class 75 town highway
 - Class 76 town highway
 - Class 77 town highway
 - Class 78 town highway
 - Class 79 town highway
 - Class 80 town highway
 - Class 81 town highway
 - Class 82 town highway
 - Class 83 town highway
 - Class 84 town highway
 - Class 85 town highway
 - Class 86 town highway
 - Class 87 town highway
 - Class 88 town highway
 - Class 89 town highway
 - Class 90 town highway
 - Class 91 town highway
 - Class 92 town highway
 - Class 93 town highway
 - Class 94 town highway
 - Class 95 town highway
 - Class 96 town highway
 - Class 97 town highway
 - Class 98 town highway
 - Class 99 town highway
 - Class 100 town highway
- MISCELLANEOUS**
- Railroad and grade crossing
 - Village center
 - Cultural features

TOWN OF WAITSFIELD

GENERAL HIGHWAY MAP

1970 POPULATION: 837

DEPARTMENT OF HIGHWAYS
HIGHWAY PLANNING DIVISION

SCALE
1 INCH = 2 KILOMETERS

MILEAGE SUMMARY

CLASS 1 TOWN HIGHWAYS: 0.000

CLASS 2 TOWN HIGHWAYS: 4.00

CLASS 3 TOWN HIGHWAYS: 4.20

TOTAL CLASS 2 TOWN HWYS: 9.20

CLASS 1 TOWN HIGHWAYS: 0.000

CLASS 2 TOWN HIGHWAYS: 4.00

CLASS 3 TOWN HIGHWAYS: 4.20

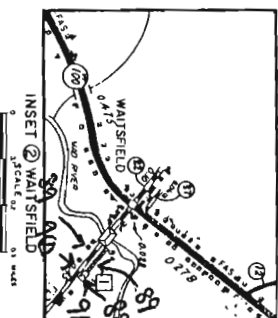
TOTAL TOWN HWYS: 8.20

STATE HWYS: 77

STATE HWY VI 100

STATE HWY VI 17

STATE HWY



NOTES

Inventory date of cultural features is 1969

The unit-served highways (and out town highways), discontinued highways, and road mileages shown herein are those of which the Department of Highways has record; others may exist.

NAME OF SITE	SITE NO.	NEGATIVE FILE NO.	N.R.
Waitsfield Village Historic District (See NR)	1216-1	80-A-150, 151,194,248	X
Wait-Steinman House	1216-2	79-A-69	
Patrell-Folsom House	1216-3	79-A-136	
Thayer-Stoddard Complex	1216-4	79-A-136	
Poland-Millstone House	1216-5	79-A-155	
House-Gaylord House	1216-6	79-A-155	
House-Gaylord Property-Exxon Service Station	1216-7	79-A-155	
Stoddard-Kneeland-Lareau Farm Complex	1216-8	79-A-69	
Green-McAllister-Becher House	1216-9	79-A-155 80-A-181	
Stoddard-Austin Complex	1216-10	79-A-69	
Campbell-Jackson House- Roxbury Mountain Nursery School	1216-11	79-A-69	
Hastings-Campbell House	1216-12	79-A-69	
Heaton House	1216-13	79-A-69	
Barrett-Newcomb-Richardson-Court House	1216-14	79-A-70 80-A-181	
Joslin House	1216-15	79-A-70	
Old Methodist Episcopal Church-Millstone Gallery	1216-16	79-A-70	
Banholtzer/Turnura Property-Bagatelle Tavern/Inn	1216-17	79-A-70	
Fullerton-Marshall-Bragg House	1216-18	79-A-70	
Richardson-Brothers Property	1216-19	79-A-70	
Richardson-Patti House-Sportive	1216-20	79-A-70	
Smalley-Patch House	1216-21	79-A-70	
French-Brothers House	1216-22	79-A-71	
Whitcomb-Blaird House	1216-23	79-A-71	
Wait-Parker-Fecteau House	1216-24	79-A-71	
Gallagher Property <i>Demolished</i>	1216-25	79-A-136	
Baird Saw Mill Shed	1216-26	79-A-136	
Moulton House	1216-27	79-A-71	
C. Tucker Property	1216-28	79-A-71	

NAME OF SITE	SITE NO.	NEGATIVE FILE NO.	N.R.
Carroll-Barton House	1216-29	79-A-71	
Waite-Carroll-Thompson House	1216-30	79-A-71	
Jones-Hazelton-Quackenbush House	1216-31	79-A-102	
Kenyon Barn	1216-32	79-A-103	
Palmer-VonTrapp Farm Complex	1216-33	79-A-100	
Skinner-Stafford House	1216-34	79-A-100	
Freeman House	1216-35	79-A-100	
Moriarity-Baird-Guest House	1216-36	79-A-100	
Joslin-Solomon House	1216-37	79-A-100	
Reiss House	1216-38	79-A-100	
Jones-Joslin House	1216-39		
Prentis House	1216-40	79-A-101 80-A-150	
Hawley-Leach-Steinway House	1216-41	79-A-101	
Somerville-Eurich House	1216-42		
Childs-Hawley-Sardi House	1216-43	79-A-101	
Leach-Somerville-Sherman House (Start Book II)	1216-44	79-A-101	
Joslyn-Campbell-Bonnette Farm Complex	1216-45	79-A-101	
Leach-Ryle-Bedford House	1216-46	79-A-101	
Hawley-Heise House	1216-47	79-A-101	
Campbell-Waterman-Neill House	1216-48	79-A-101	
Bates-Joslin Farm Complex	1216-49	79-A-102	X
Palmer-Wilson Farm Complex	1216-50	79-A-102	
Palmer-St. John House	1216-51	79-A-102	
Bisbee-Davis-Patty House	1216-52	79-A-103	
Hasting-Spaulding Farm Complex	1216-53	79-A-103	
Hadley-Gaylord Farm Complex	1216-54	79-A-103	
Joslin-Wallis Farm Complex	1216-55	79-A-103	
Palmer-Hartshorn House	1216-56	79-A-133	

NAME OF SITE	SITE NO.	NEGATIVE FILE NO.	N.R.
Wilder Farmhouse-Poor Richards Apartment House	1216-57	79-A-133	
Boyce-Reynolds House	1216-58	79-A-133	
Learned-Iler House	1216-59	79-A-133	
Barnard-Boyce House	1216-60	79-A-133	
Carpenter-Olmstead-Barnard Farm Complex	1216-61	79-A-133 79-A-134	
Bisbee House	1216-62	79-A-134	
Taylor-Drew-Bisbee House	1216-63	79-A-134	
Barnard-Messer Farm	1216-64	79-A-134	
Rider-Walbridge-Neill House	1216-65	79-A-134	
Prentis-Neill Farm Complex	1216-66	79-A-134	
Lyman Fisk House	1216-67	79-A-135	
Tremblay House	1216-68	79-A-134	
Bushnell-McCarty-Smith House	1216-69	79-A-135	
McCarty-Richard House	1216-70	79-A-135	
Reed-Bates-Richard House-Floodwoods Farm	1216-72	79-A-135	
Taylor-Bucklin-Jennings House	1216-73	79-A-135	
Tinkham-Chandler House	1216-74	79-A-135	
Richardson-Wheeler House	1216-75	79-A-136	
Joslin-Foster House	1216-76	79-A-136	
Rice-Noakes House	1216-77	79-A-136	
Dumas-Jones-Foote House	1216-78	79-A-136	
Town Highway 29 Bridge, over Mad River	1216-79	85-A-71	
Dumas House	1216-87		
Kew House	1216-88		
Robin House	1216-89		
Canerdy House	1216-90		
Pestle/Thayer/Jones House	1216-91		